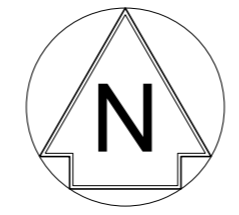
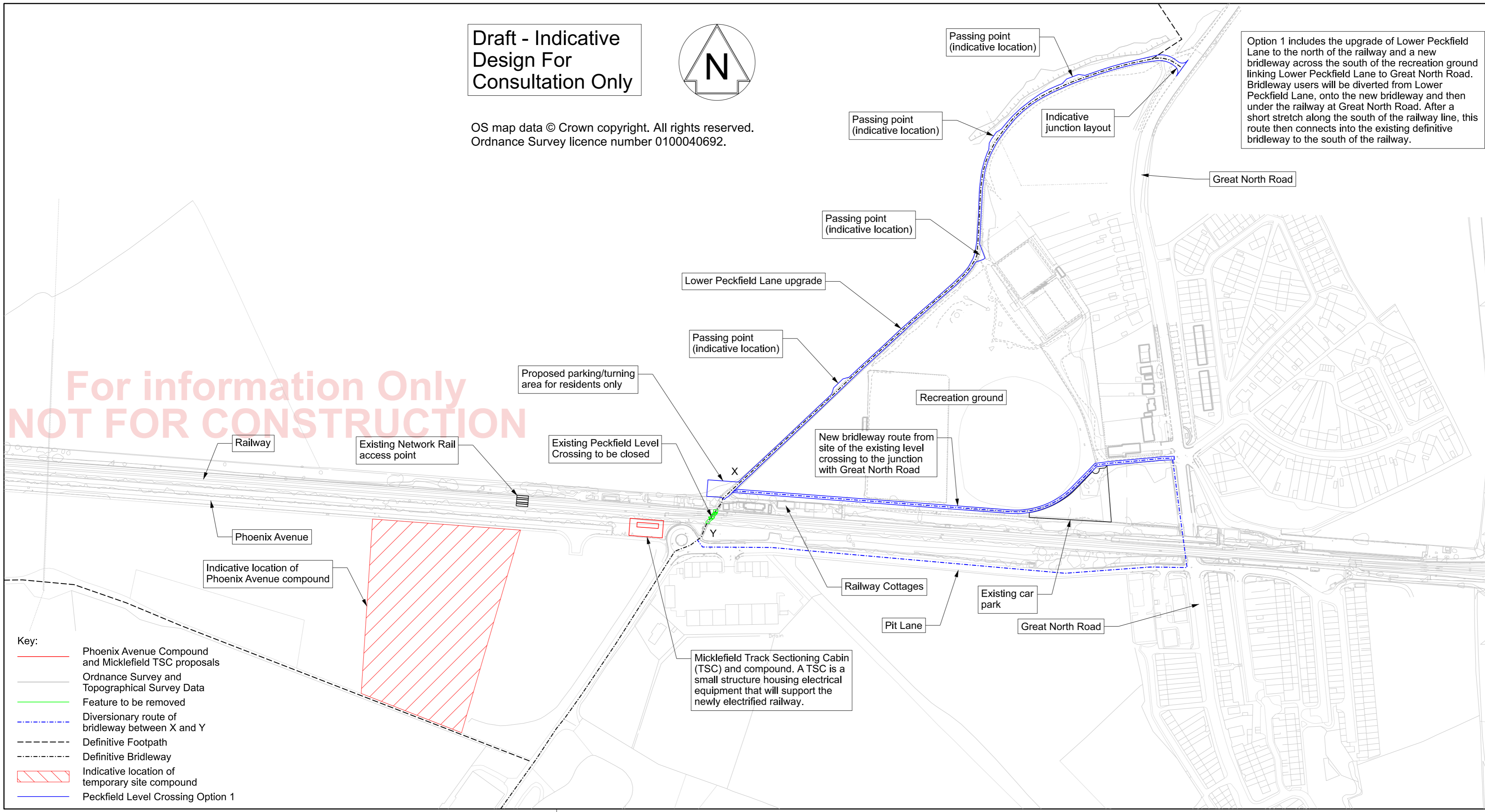


Draft - Indicative Design For Consultation Only



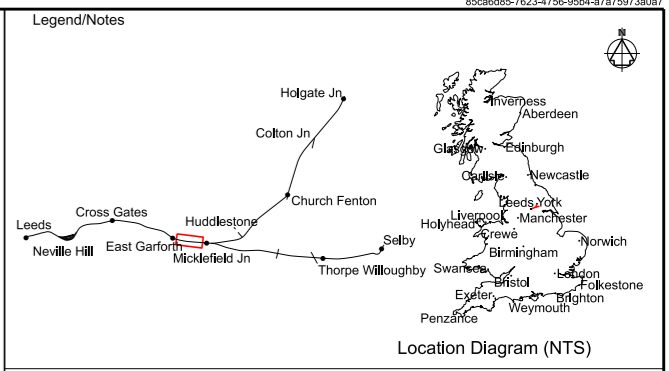
OS map data © Crown copyright. All rights reserved. Ordnance Survey licence number 0100040692.



Key:

- Phoenix Avenue Compound and Micklefield TSC proposals
- Ordnance Survey and Topographical Survey Data
- Feature to be removed
- Diversionary route of brideway between X and Y
- Definitive Footpath
- Definitive Bridleway
- Indicative location of temporary site compound
- Peckfield Level Crossing Option 1

Option 1 includes the upgrade of Lower Peckfield Lane to the north of the railway and a new brideway across the south of the recreation ground linking Lower Peckfield Lane to Great North Road. Bridleway users will be diverted from Lower Peckfield Lane, onto the new brideway and then under the railway at Great North Road. After a short stretch along the south of the railway line, this route then connects into the existing definitive bridleway to the south of the railway.



- Notes:**
- Note that the design/arrangement of the proposed Peckfield Level Crossing mitigation is not yet finalised.
 - Access routes to work areas are also being considered and this is likely to be along Phoenix Avenue to access the proposed compound and TSC.

Rev	Date	Description of Revisions	Drawn	Chkd	Appr	
P01	22/06/22	First Issue		OM	MW	MW
P02	21/09/22	Updated to Comments		OM	MW	MW
P03	12/10/22	Updated to Comments		OM	MW	MW
P04	13/10/22	Updated to Comments		CA	MW	MW

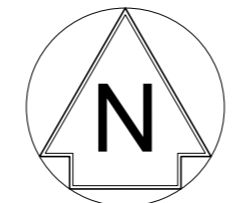
Status: **Fit for Information** **S2**



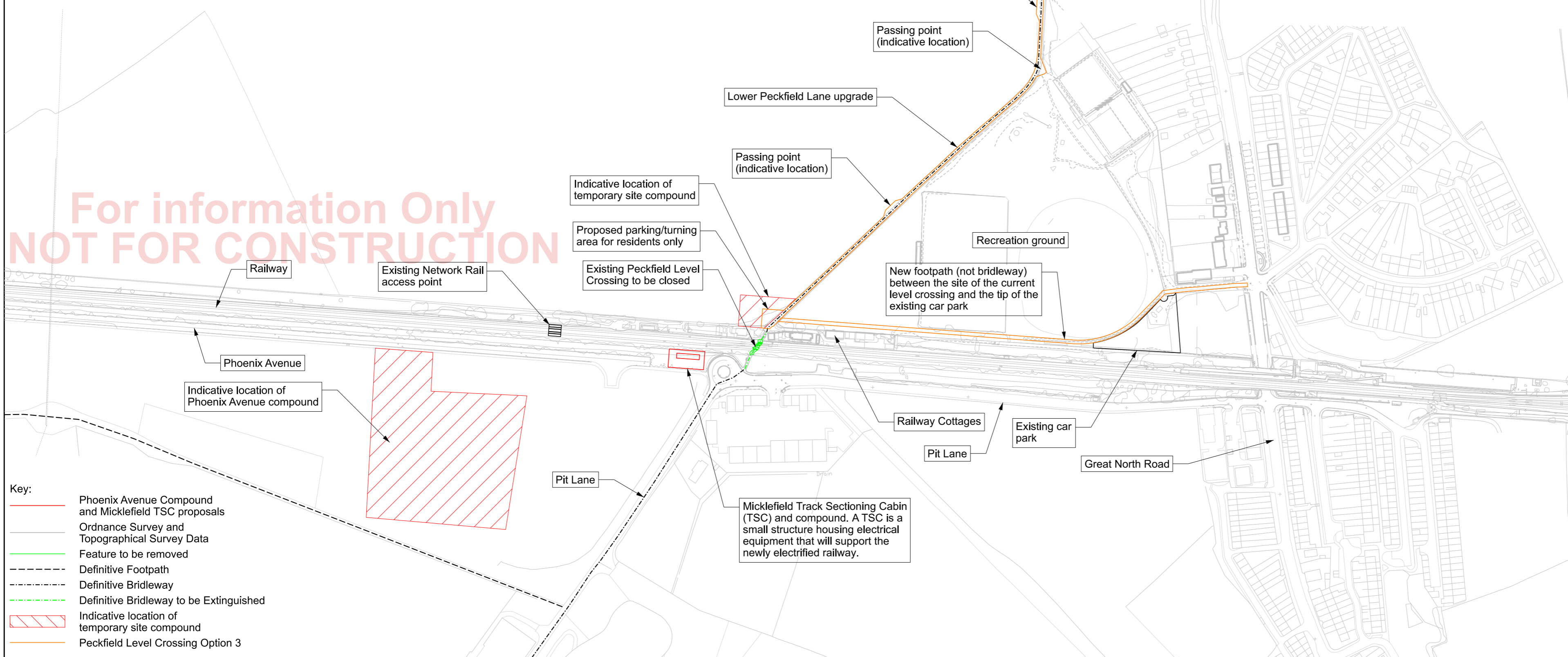
Authorised	Signed	Date
Contractor(s) TRU Alliance		
Location		
Type	CAD Drawing	Sub-type Plan
Role	Rail Engineering	Sub-Role Signalling
Zone	Garforth - Micklefield	
Phasing	Project Stage	
Project Transpennine Route Upgrade		
Contract No. 151666		
Contract Title TRU - East of Leeds		
Drawing Title Peckfield Option 1, Phoenix Avenue Compound and Micklefield TSC		
Designed	O. McIntosh	Signed Electronically Signed Date 13/10/22
Drawn	C. Archdale	Signed Electronically Signed Date 13/10/22
Checked	M. Westwood	Signed Electronically Signed Date 13/10/22
Approved	M. Westwood	Signed Electronically Signed Date 13/10/22
Scale(s)	1:2500	ELR & Mileage 11.0264 to 11.0264
Alternative Reference	Sheet of Revision	
Drawing Number	151666-TRA-82-HUL4-DRG-R-SG-000004	
	P04	

NOT FOR CONSTRUCTION 151666-TRA-82-HUL4-DRG-R-SG-000012 P01

Draft - Indicative Design For Consultation Only



OS map data © Crown copyright. All rights reserved. Ordnance Survey licence number 0100040692.

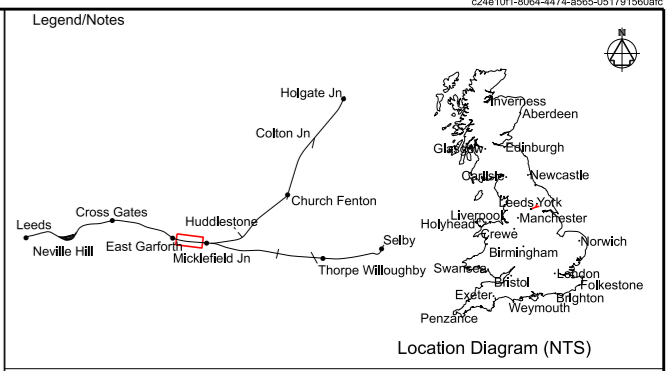


Option 3 includes the upgrade of Lower Peckfield Lane to the north of the railway and a new footpath running to the south of the recreation ground, linking the lower end of Lower Peckfield Lane to the north of the railway to Great North Road. Bridleway users can still utilise Lower Peckfield Lane but it will not be a through route as the existing level crossing will close. To access the Definitive Bridleway to the south, bridleway users can utilise Great North Road and under the railway. After a short stretch along the south of the railway line, this route then connects into the existing definitive bridleway to the south of the railway.

For information Only
NOT FOR CONSTRUCTION

Key:

—	Phoenix Avenue Compound and Micklefield TSC proposals
	Ordnance Survey and Topographical Survey Data
—	Feature to be removed
- - -	Definitive Footpath
- - -	Definitive Bridleway
- - -	Definitive Bridleway to be Extinguished
	Indicative location of temporary site compound
—	Peckfield Level Crossing Option 3



- Notes:
- Note that the design/arrangement of the proposed Peckfield Level Crossing mitigation is not yet finalised.
 - Access routes to work areas are also being considered and this is likely to be along Phoenix Avenue to access the proposed compound and TSC.

Rev	Date	Description of Revisions	Drawn	Chkd	Appr
P01.1	10/02/23	Updated to Comments	CA	MW	MW
P01	10/02/23	Updated to Comments	CA	MW	MW

Status: **Fit for Information** S2



Authorised	Signed	Date
Contractor(s) TRU Alliance		
Location AREA BDY MICKLEFIELD TO LEEDS CITY STATION		
Type CAD Drawing	Sub-type Plan	
Role Rail Engineering	Sub-Role Signalling	
Zone Garforth - Micklefield		
Phasing Proposed	Project Stage GRIP 5	
Project Transpennine Route Upgrade		
Contract No. 151666		
Contract Title TRU - East of Leeds		
Drawing Title Peckfield Option 3, Phoenix Avenue Compound and Micklefield TSC		
Designed C. Archdale	Signed Electronically Signed	Date 10/02/23
Drawn C. Archdale	Signed Electronically Signed	Date 10/02/23
Checked M. Westwood	Signed Electronically Signed	Date 10/02/23
Approved M. Westwood	Signed Electronically Signed	Date 10/02/23
Scale(s) As Shown	ELR & Mileage 11.0264	to 11.0264
Alternative Reference		Sheet of Revision
Drawing Number 151666-TRA-82-HUL4-DRG-R-SG-000012		P01